

TOWNSHIP OF MACHAR

Official Plan










Schedule 'C'

Transportation, Utilities & Aggregate Resources

Legend

Road Class

-  Provincial Highway
-  Year Round Maintained Road
-  Non Winter Maintained Road
-  Private Road

-  OFSC Trail
-  Railway
-  TransCanada Pipeline
-  Closed Landfill
-  Open Landfill
-  500m Landfill Buffer
-  ARA Licensed Site
-  Primary Aggregate Resources
-  Intake Protection Zone 1

